

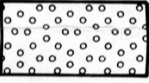


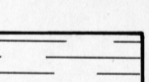
Obere Meilenbake
 BOKNIS
 Untere Meilenbake

54° 33'

54° 32'

SFB 95
 SPERRGEBIET

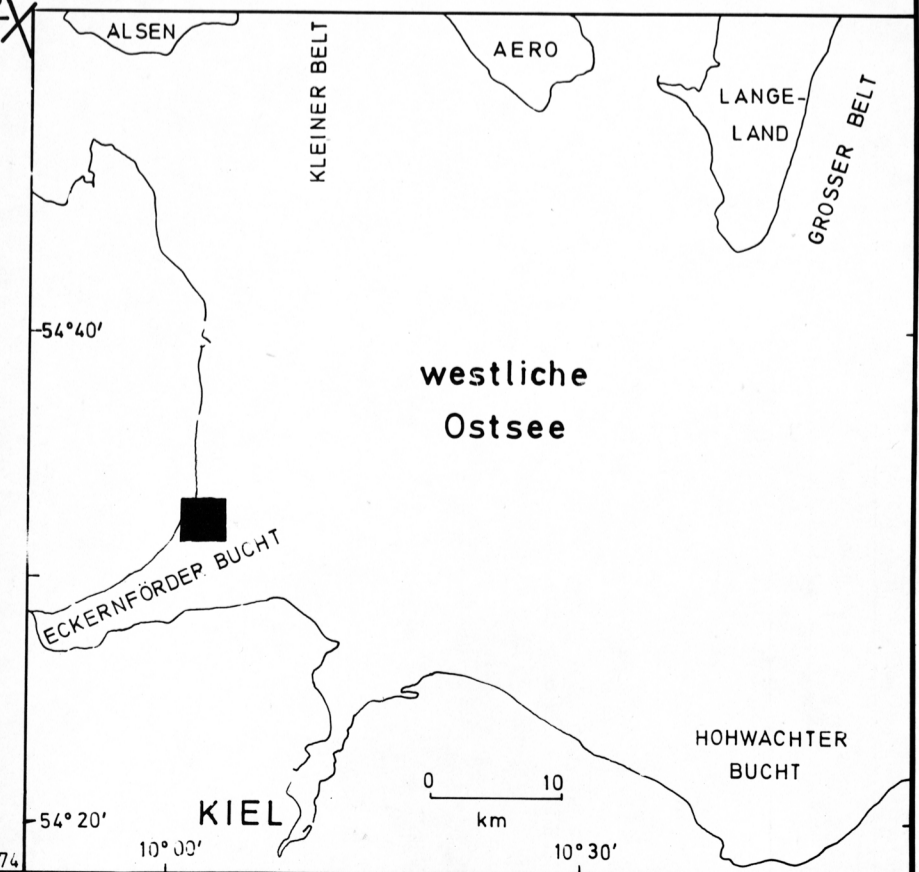
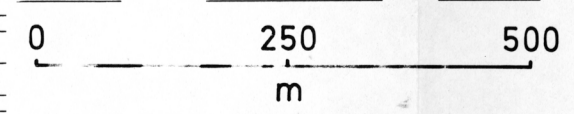
Forschungsturm

-  Restsediment mit Geröllen
-  Restsediment mit Rippeln > 40 cm
-  Sand
-  Schlick

SEEGBIET BEI BOKNISECK

Tiefen in Metern, auf N.N. (Pegel Kiel - Leuchtturm) bezogen

Aufnahme: VFS „Komet“ (Nov. 73)



10° 02' 10° 03'