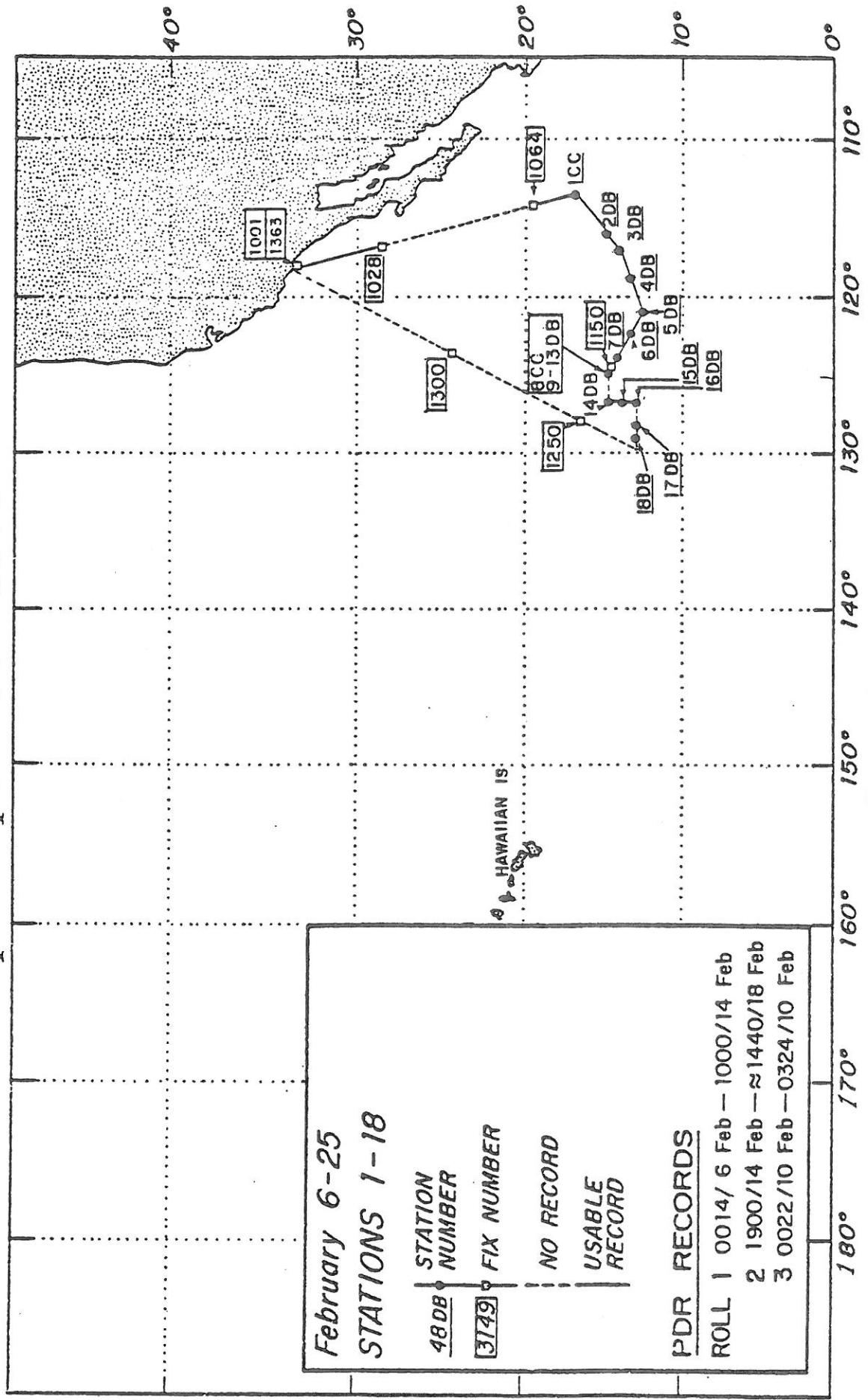


APPENDIX D  
SEA SCOPE EXPEDITION 1972  
CRUISE TRACKS

(Maps in this Appendix are reproduced from J. Greenslate et al., op. cit.)

Explanation: PDR = Precision Depth Recorder.

# Seascope Expedition 1972



Map 6

## Leg I

Map 6. Cruise track, Sea Scope Expedition 1972, Leg I.

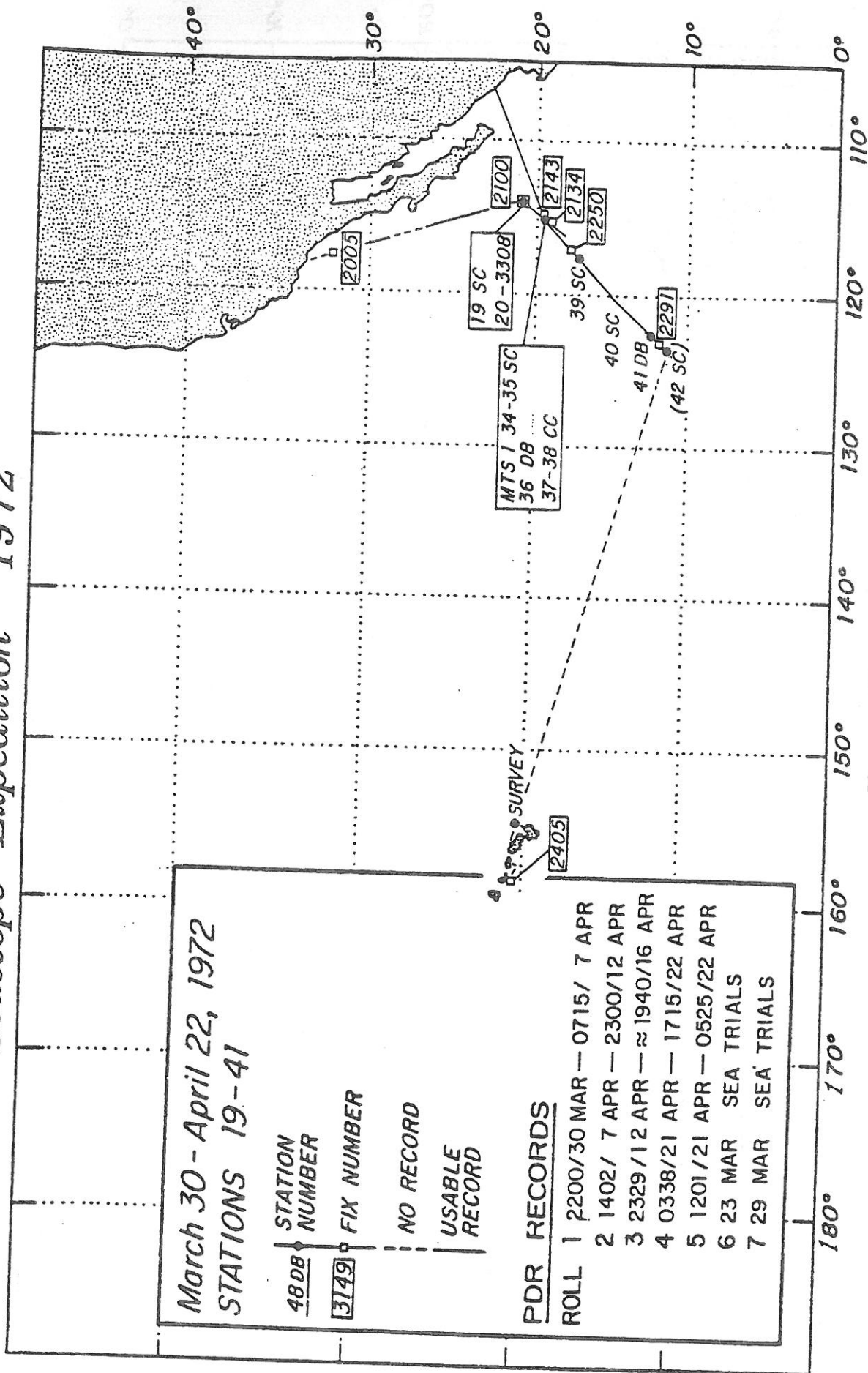
February 6-25  
STATIONS 1-18

STATION NUMBER	48DB
FIX NUMBER	3749
NO RECORD	
USABLE RECORD	

PDR RECORDS

ROLL 1	0014/ 6 Feb - 1000/14 Feb
2	1900/14 Feb - ≈1440/18 Feb
3	0022/10 Feb - 0324/10 Feb

# Seascope Expedition 1972

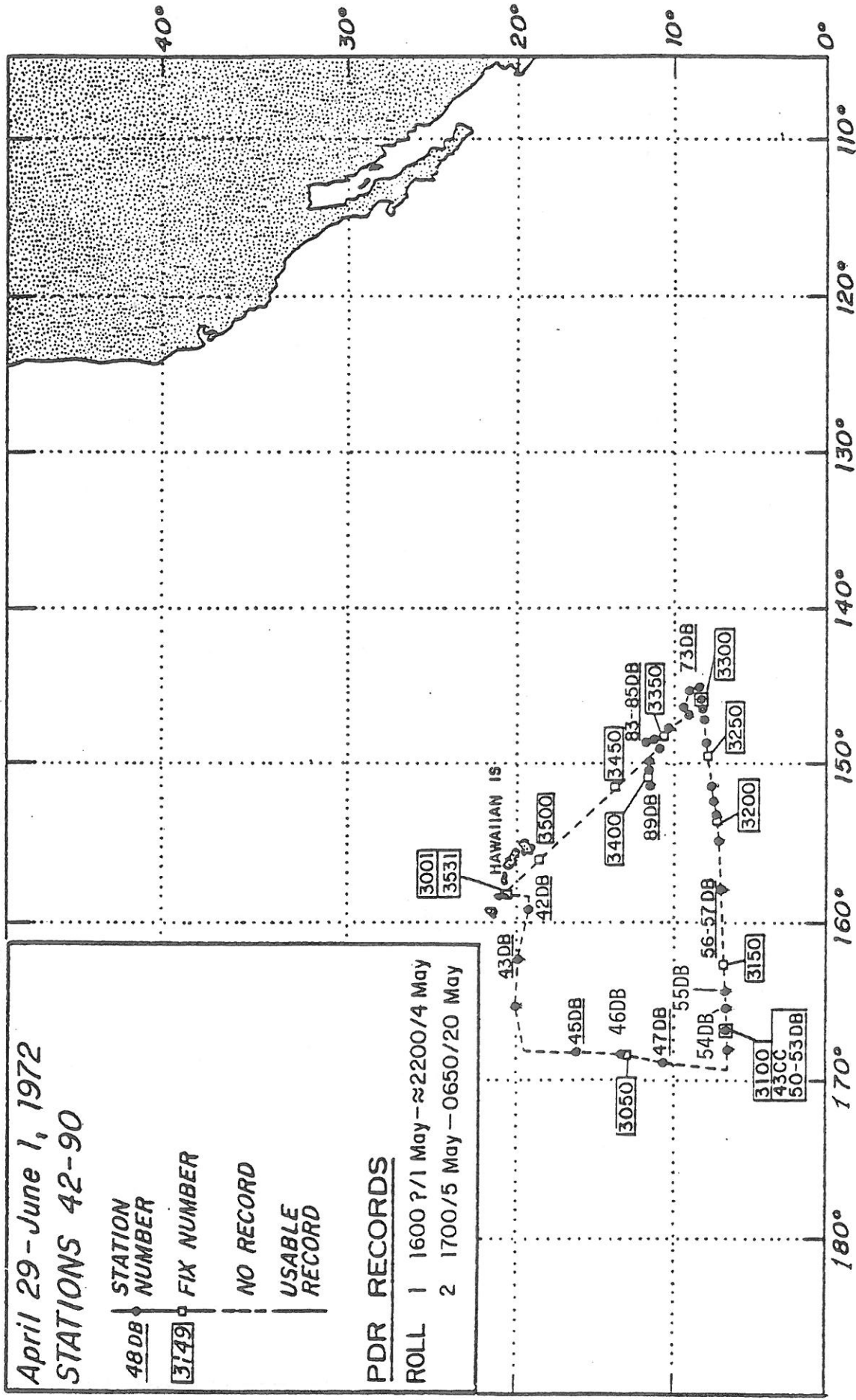


Map 7

## Leg 2

Map 7. Cruise track, Sea Scope Expedition 1972, Leg 2.

# Seascope Expedition 1972



April 29 - June 1, 1972  
STATIONS 42-90

STATION NUMBER: 48DB (circle), 3149 (square)  
 FIX NUMBER: 3149 (square)  
 NO RECORD: dashed line  
 USABLE RECORD: solid line

PDR RECORDS

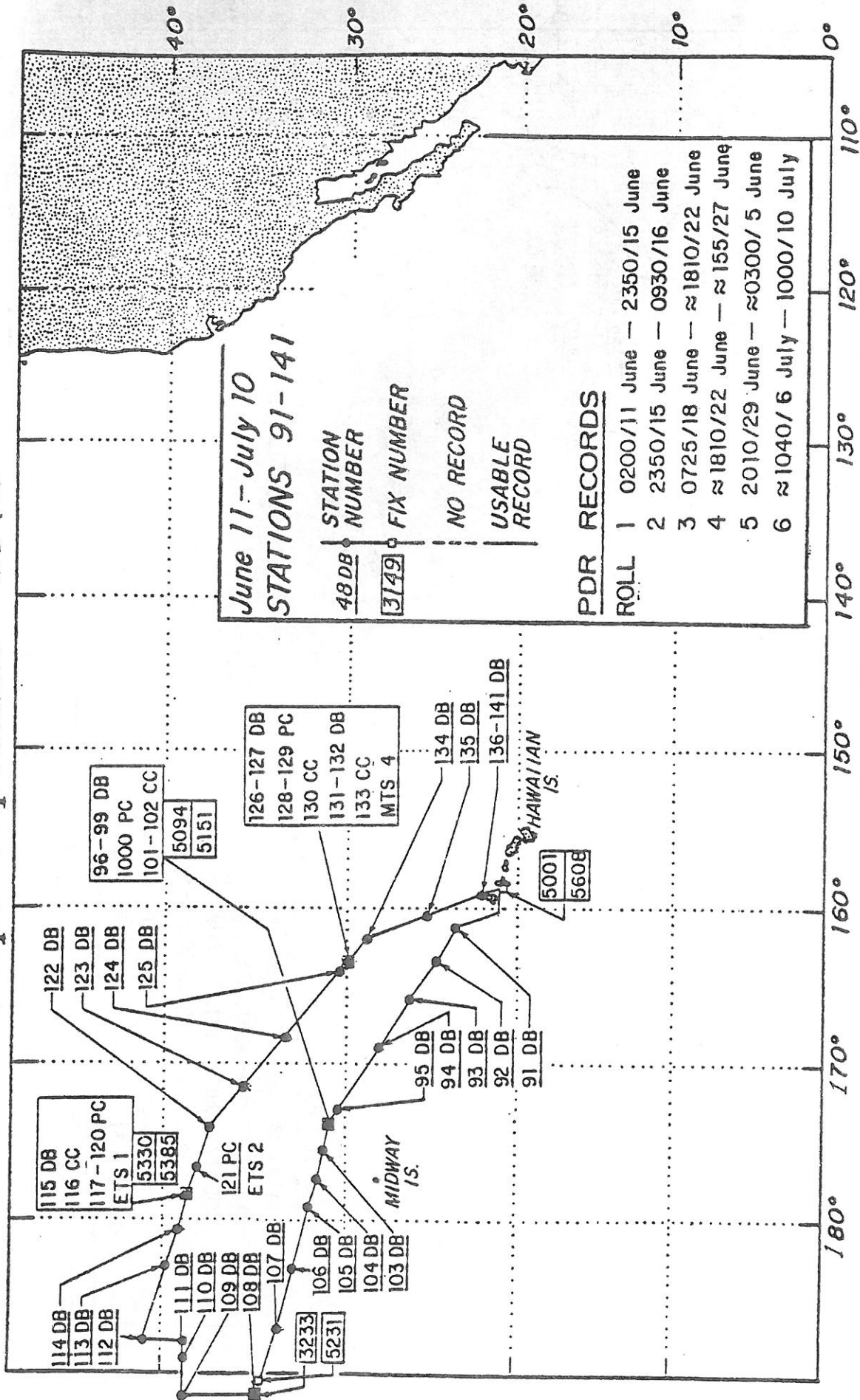
ROLL 1 1600 ?/1 May - ~2200/4 May  
 ROLL 2 1700/5 May - 0650/20 May

## Leg 3

Map 8

Map 8. Cruise track, Sea Scope Expedition 1972, Leg 3.

# Seascope Expedition 1972

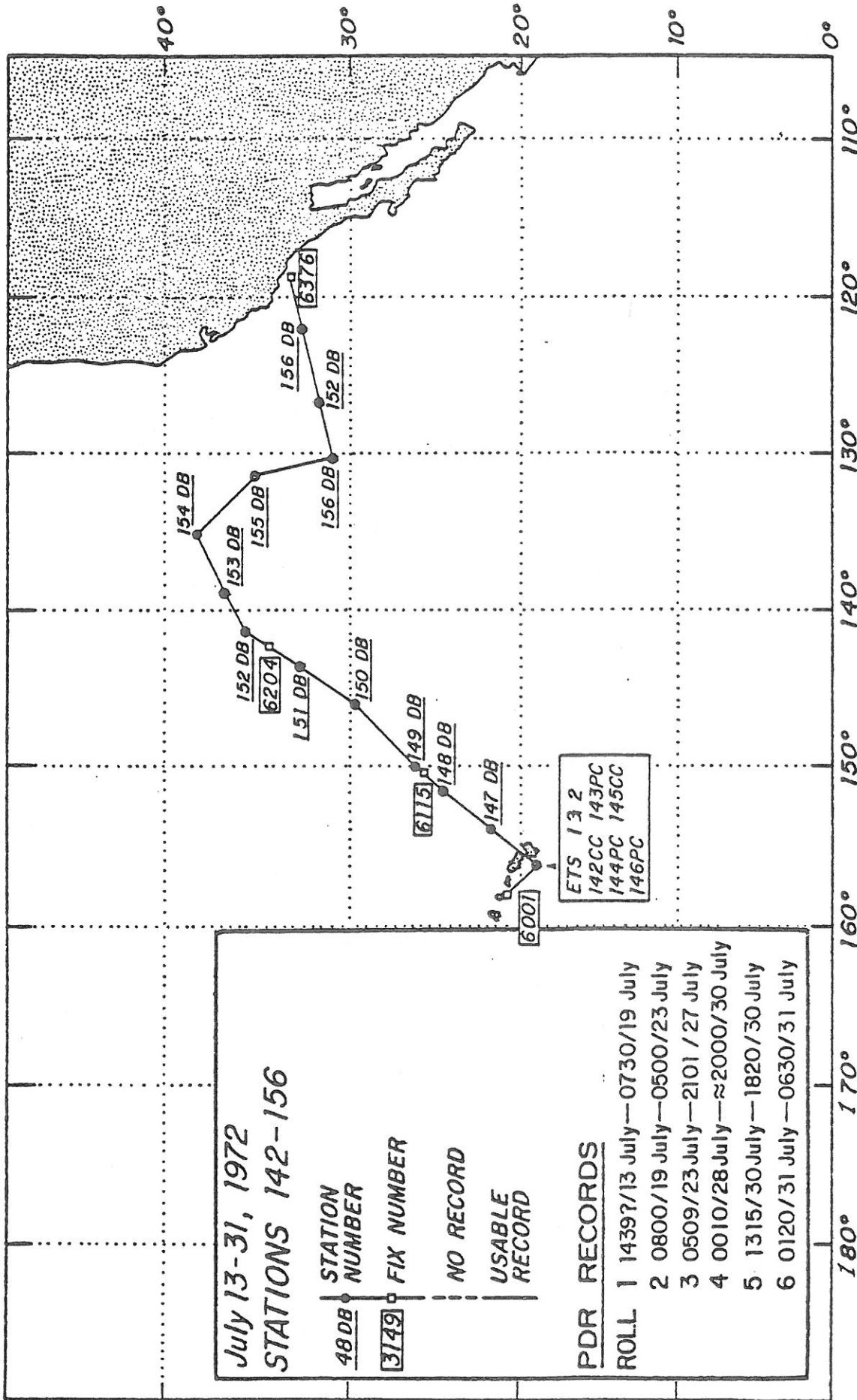


## Leg 5

Map 9

Map 9. Cruise track, Sea Scope Expedition 1972, Leg 5.

# Seascope Expedition 1972



## Leg 6

Map 10

Map 10. Cruise Track, Sea Scope Expedition 1972, Leg 6.